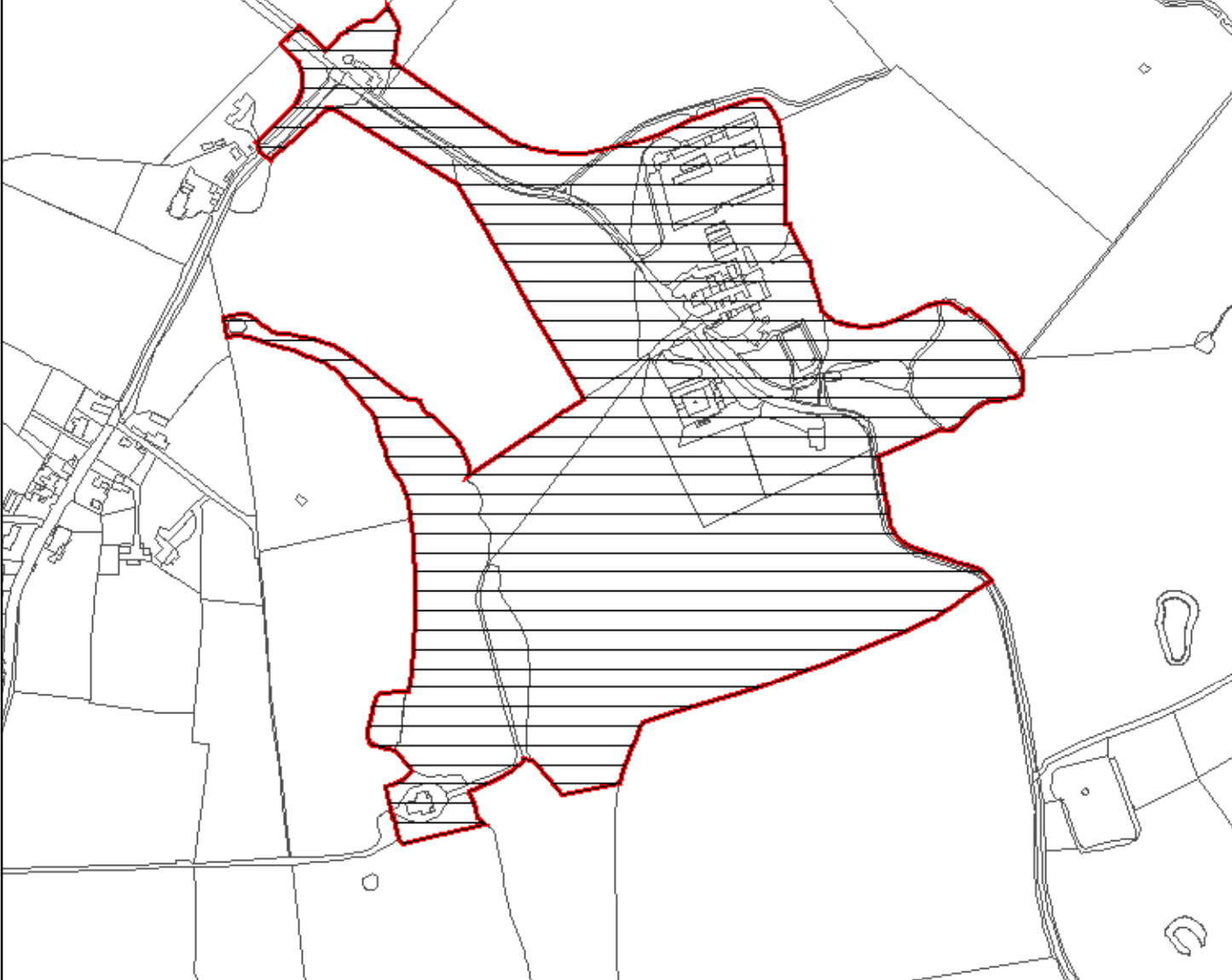




**Butterton Conservation Area
BT1 Article 4(2) Direction (made January 2007)**

**NEWCASTLE
UNDER LYME
BOROUGH COUNCIL**



Key

-  Butterton Conservation Area boundary designated February 2006
-  BT1 Article 4 (2) Direction (made January 2007)

1:5,000 at print size A4

0 50 100 200 300 Metres

NORTH

This map is reproduced from Ordnance Survey material with the permission of Her Majesty's Stationery Office. Crown Copyright. Unauthorised reproduction infringes Crown Copyright and may lead to civil proceedings. Newcastle Under Lyme Borough Council – 100019654 – 2006

This Map remains the property of Newcastle-under-Lyme Borough Council and should only be used in connection with the purpose for which it was issued