



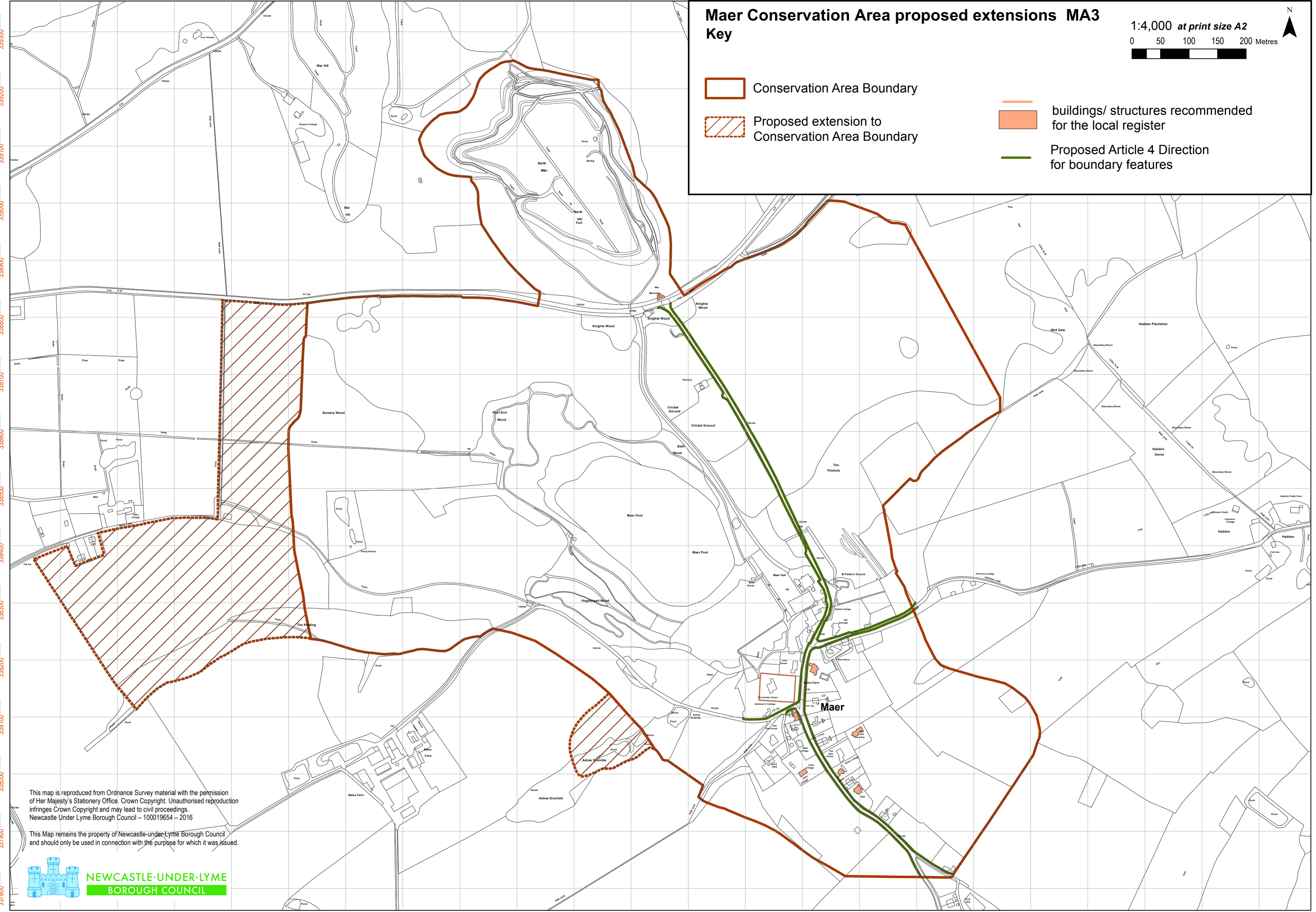


Maer Conservation Area proposed extensions MA3

Key

-  Conservation Area Boundary
-  Proposed extension to Conservation Area Boundary
-  buildings/ structures recommended for the local register
-  Proposed Article 4 Direction for boundary features

1:4,000 at print size A2
0 50 100 150 200 Metres



This map is reproduced from Ordnance Survey material with the permission of Her Majesty's Stationery Office. Crown Copyright. Unauthorised reproduction infringes Crown Copyright and may lead to civil proceedings. Newcastle Under Lyme Borough Council - 100019654 - 2016

This Map remains the property of Newcastle-under-Lyme Borough Council and should only be used in connection with the purpose for which it was issued.

