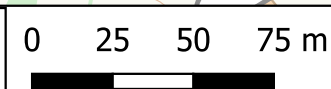
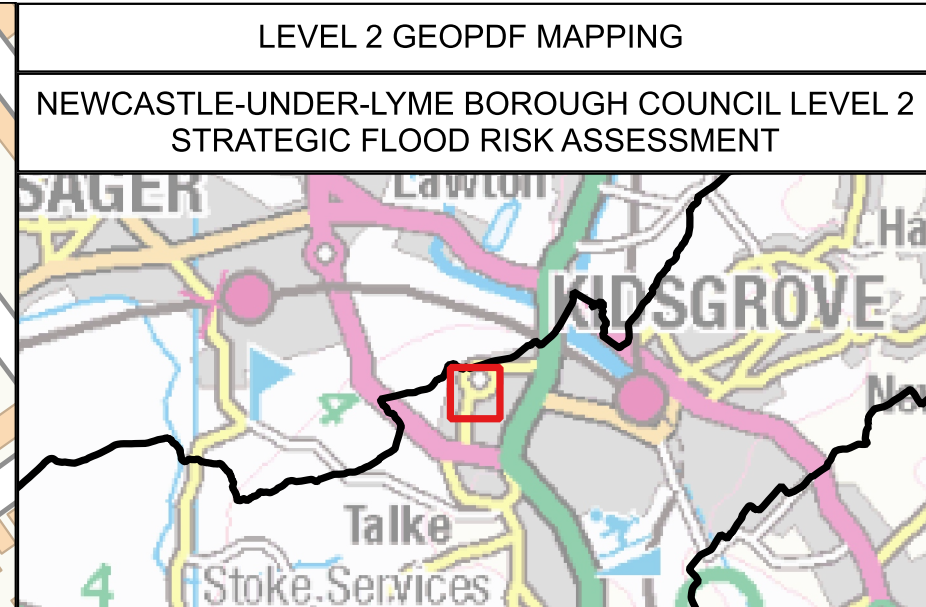




Contains OS data © Crown copyright and database right 2025. Contains Environment Agency information © Environment Agency and/or database rights. This document is the property of Jeremy Benn Associates Ltd. It shall not be reproduced in whole or in part, not disclosed to a third party, without the permission of Jeremy Benn Associates Ltd.




- BL8
- Newcastle-under-Lyme Borough
- Main Rivers
- All Watercourses



Note: All layers are turned off by default. Click the box next to the layer of interest to turn on.

EA LIDAR 1m DTM (mAOD)



Flood Defences

- Embankment
- Engineered High Ground
- Natural High Ground
- Wall

EA AStGWF Map

- $\geq 75\%$
- $\geq 50\% < 75\%$
- $\geq 25\% < 50\%$
- $< 25\%$
- No risk

JBA GW Map GW depth below surface

- $< 0.025\text{m}$
- $0.025 - 0.5\text{m}$
- $0.5 - 5.0\text{m}$
- $> 5.0\text{m}$
- No risk

EA Flood Warning and Alert Areas

- Flood Warning Areas
- Flood Alert Areas

SW Climate Change Extents

- 3.3% AEP 2070s Upper End
- 1% AEP 2070s Upper End

SW Climate Change Depth (m)

- 3.3% AEP 2070s Upper End
- 1% AEP 2070s Upper End
- ≤ 0.15
- $0.15 - 0.30$
- $0.30 - 0.60$
- $0.60 - 0.90$
- $0.90 - 1.20$
- > 1.20

SW Climate Change Velocity (m/s)

- 3.3% AEP 2070s Upper End
- 1% AEP 2070s Upper End
- ≤ 0.25
- $0.25 - 0.50$
- $0.50 - 1.00$
- $1.00 - 2.00$
- > 2.00

SW Climate Change Hazard Classification

- 3.3% AEP 2070s Upper End
- 1% AEP 2070s Upper End
- ≤ 0.75
- $0.75 - 1.25$
- $1.25 - 2.00$
- > 2.00

Reservoir Flood Extents

- Dry Day
- Wet Day