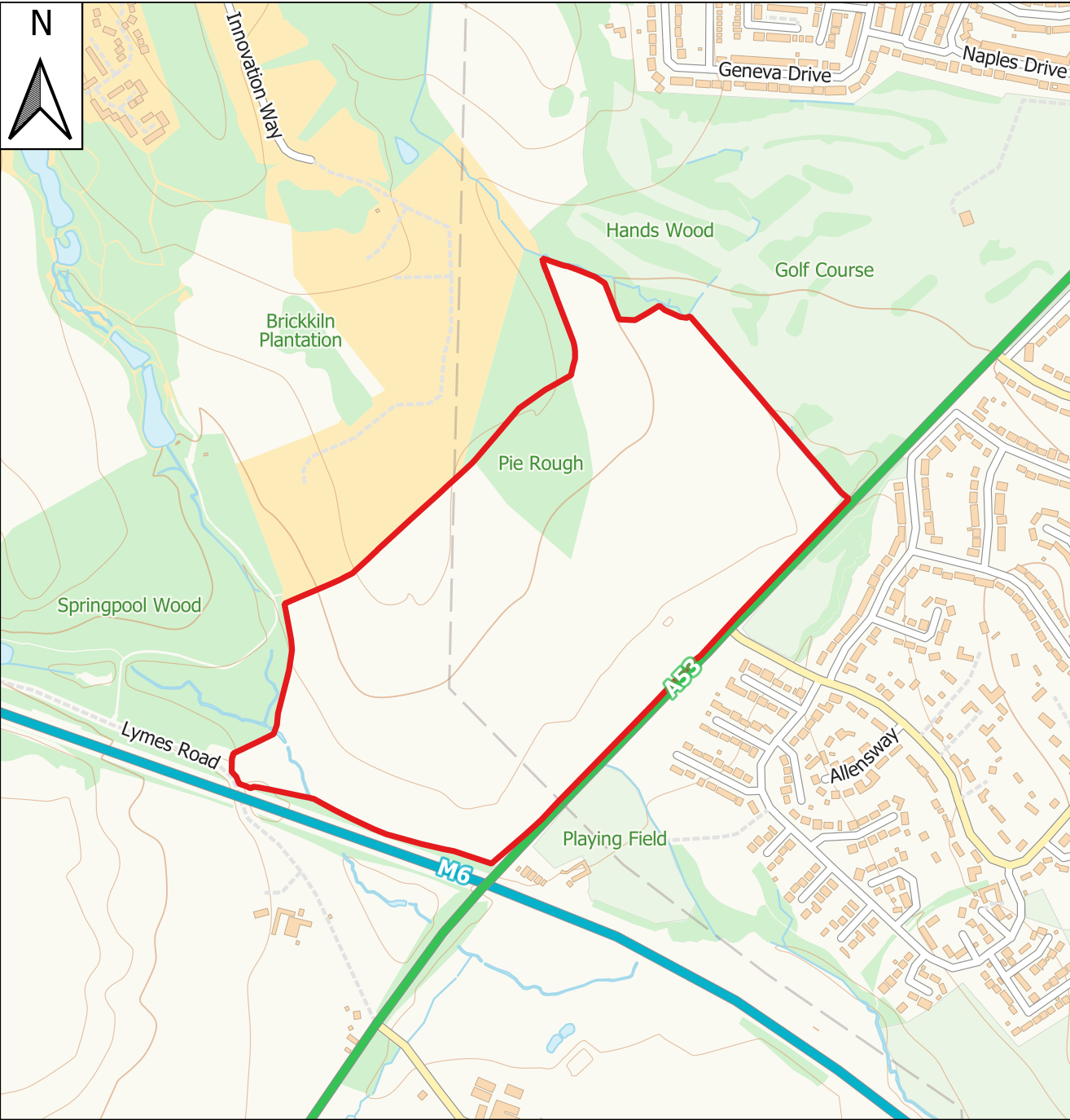


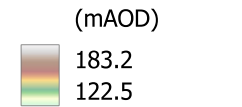
LEVEL 2 GEOPDF MAPPING

NEWCASTLE-UNDER-LYME BOROUGH COUNCIL LEVEL 2 STRATEGIC FLOOD RISK ASSESSMENT

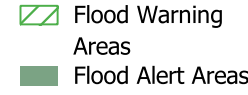


Note: All layers are turned off by default. Click the box next to the layer of interest to turn on.


**EA LIDAR 1m DTM**




**EA Flood Warning and Alert Areas**



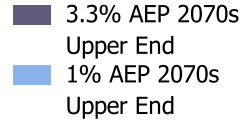
**SW Climate Change Velocity (m/s)**



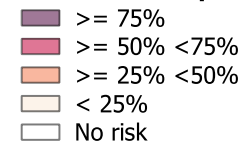
**Flood Defences**



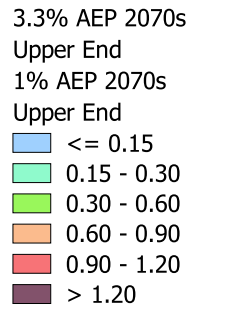
**SW Climate Change Extents**




**EA AStGWF Map**



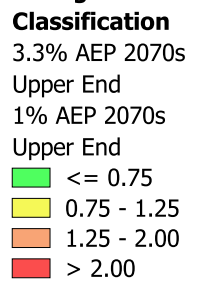
**SW Climate Change Depth (m)**



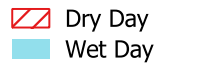
**JBA GW Map GW depth below surface**



**SW Climate Change Hazard Classification**



**Reservoir Flood Extents**



Contains OS data © Crown copyright and database right 2025. Contains Environment Agency information © Environment Agency and/or database rights. This document is the property of Jeremy Benn Associates Ltd. It shall not be reproduced in whole or in part, without the permission of Jeremy Benn Associates Ltd.

